

DEPARTMENTAL  
SEMINAR  
POLITICAL SCIENCE  
DATE - 11-09-2023



 GPS Map Camera


Sonari No.2, Assam, India  
Sonari No.2, Assam, India  
Lat 26.773407°  
Long 94.106449°  
11/09/23 01:35 PM GMT +05:30



Google

# SARBODAYA COLLEGE

MALOW PATHAR, JORHAT



DEPARTMENT OF POLITICAL SCIENCE


**A SEMINAR PRESENTATION ON**

**"COMMUNAL VIOLENCE IN NORTH EAST INDIA  
WITH SPECIAL REFERENCE TO MANIPIUR AND ITS  
IMPACT ON INDIAN POLITICS"**

## SUBMITTED BY

- |                         |             |
|-------------------------|-------------|
| 1. ADITYA RANJAN SAIKIA | ROLL NO -55 |
| 2. DIBYA JYOTI BORA     | ROLL NO-57  |
| 3. UTTAM JYOTI BORA     | ROLL NO-56  |
| 4. DIBYA JYOTI NEOG     | ROLL NO-74  |

5<sup>TH</sup> SEMESTER. YEAR -2021-24

 GPS Map Camera


Sonari No.2, Assam, India

Sonari No.2, Assam, India

Lat 26.773407°

Long 94.106449°

11/09/23 12:23 PM GMT +05:30

 Google






 **GPS Map Camera**



Jorhat, Assam, India  
Q3HW+9W8, Jorhat, Sonari No.2, Assam 785015, India  
Lat 26.778135°  
Long 94.097411°  
04/04/24 11:08 AM GMT +05:30



 **GPS Map Camera**



Jorhat, Assam, India  
Q3HW+9W8, Jorhat, Sonari No.2, Assam 785015, India  
Lat 26.777991°  
Long 94.097379°  
04/04/24 11:01 AM GMT +05:30



DEPARTMENTAL SEMINAR.  
 ASSAMESE DEPARTMENT  
 DATE : 13/03/2024  
 বিভাগীয় আলোচনাসভা  
 অসমীয়া বিভাগ  
 তাৰিখ: ১৩ মার্চ, ২০২৪  
 স্থান: বীৰেন্দ্ৰ কামৰূপ জিলাৰ অসম জাম আদিত্যহাট

 **GPS Map Camera**


Upper Deori Gaon, Assam, India  
 R4FC+Q6R, Malow Ali Rd, Upper Deori Gaon, Assam 785108, India  
 Lat 26.82332°  
 Long 94.120514°  
 13/03/24 09:58 AM GMT +05:30







 **GPS Map Camera**



**Jorhat, Assam, India**  
**Q3HW+9W8, Jorhat, Sonari No.2, Assam 785015, India**  
**Lat 26.778124°**  
**Long 94.09778°**  
**13/03/24 10:15 AM GMT +05:30**

**Google**